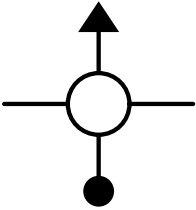
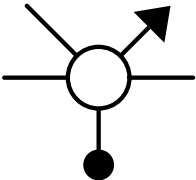
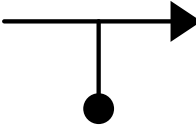
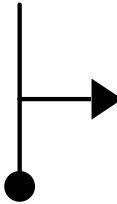

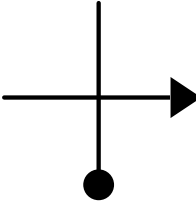

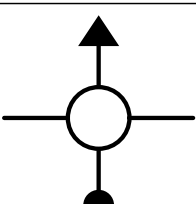


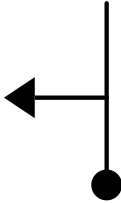



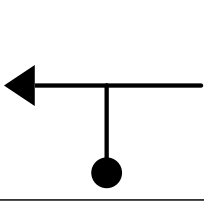

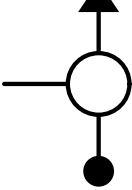

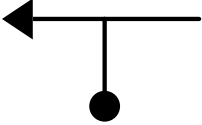

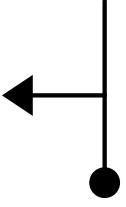

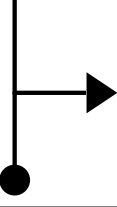



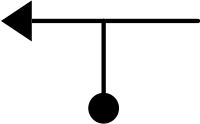


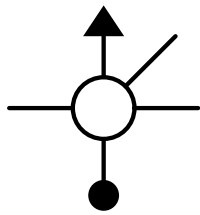




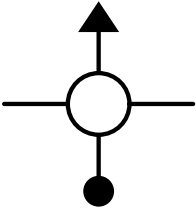

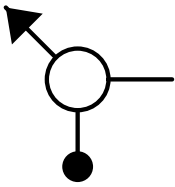
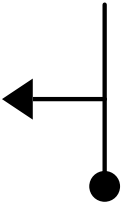
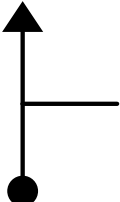


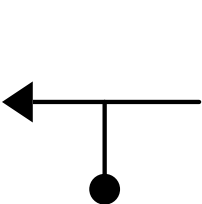


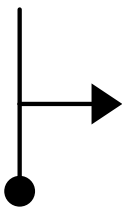



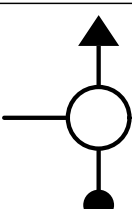
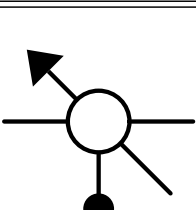
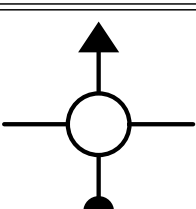
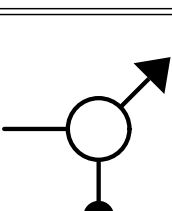
Run to Lacock		Page 1		Leg	
⇒		Distance	Time	Speed	Section
		47.70 miles	min	mph	
Distance		Direction	Information	Dist. to go	
Total	Partial				
0.00	0.00		Set odometer to zero 2nd exit Sp A34 south	47.70	
0.10	0.10		Take 3rd exit sp Burghclere	47.60	
0.50	0.40		T RT at t junc Sp Whitway	47.20	
0.60	0.10		T RT sp Highclere Village	47.10	
1.30	0.70		Penwood	46.40	
2.30	1.00		T RT at X rds Sp A34 Newbury Caution busy Rd	45.40	
3.30	1.00		Wash Water	44.40	
3.30			At Rdbt take 2nd exit Sp Newbury	44.40	

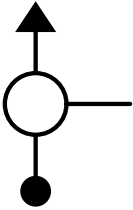
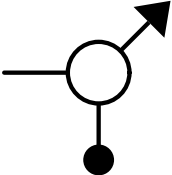
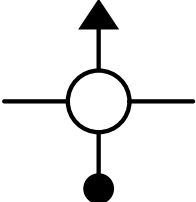
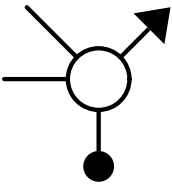
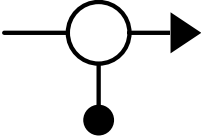
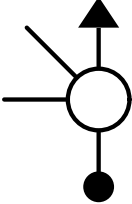
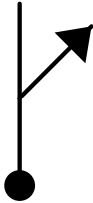

Run to Lacock		Page 2		Leg	
		Distance	Time	Speed	Section
		47.70 miles	min	mph	
Distance		Direction	Information	Dist. to go	
Total	Partial				
3.60	0.30		West Berkshire sign	44.10	
3.70	0.10		At junc t L Sp Enborne Row	44.00	
3.90	0.20		Enborne Row	43.80	
4.90	1.00		Hampshire	42.80	
5.80	0.90		Ball Hill	41.90	
8.40	2.60		At t junc t Lt Sp Kintbury	39.30	
9.20	0.80		Kintbury	38.50	
9.50	0.30		At Rdbt take 2nd exit No sp	38.20	




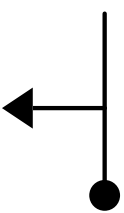

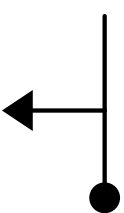
Run to Lacock		Page 3		Leg	
		Distance	Time	Speed	Section
		47.70 miles	min	mph	
Distance		Direction	Information	Dist. to go	
Total	Partial				
9.70	0.20		At t junc t Lt sp Hungerford	38.00	
11.70	2.00		Cattle grid	36.00	
12.40	0.70		T Lt sp Inkpen	35.30	
12.60	0.20		Cattle grid	35.10	
12.80	0.20		T RT sp Sanham Green	34.90	
13.10	0.30		Fork Lt sp Sanham Green	34.60	
13.30	0.20		Sanham Green	34.40	
13.70	0.40		Thorn hill	34.00	

Run to Lacock		Page 4		Leg	
➡		Distance 47.70 miles	Time min	Speed mph	Section
Distance		Direction	Information	Dist. to go	
Total	Partial				
14.30	0.60		T Lt sp Burbage	33.40	
20.20	5.90		East Grafton	27.50	
21.90	1.70		Burbage	25.80	
22.20	0.30		At Rdbt take 2nd exit Sp Pewsey B3087	25.50	
23.40	1.20		Easton Royal	24.30	
24.90	1.50		Milton Lilbourne	22.80	
25.30	0.40		Little Salisbury	22.40	
26.10	0.80		Pewsey	21.60	

Run to Lacock		Page 5		Leg	
⇒		Distance	Time	Speed	Section
		47.70 miles	min	mph	
Distance		Direction	Information	Dist. to go	
Total	Partial				
26.40	0.30		At Rdbt take 2 nd exit No sp	21.30	
26.80	0.40		At statue go RT A345 Marlborough	20.90	
26.90	0.10		At Rdbt take 1st exit Marlborough A 345	20.80	
27.00	0.10		Tot sp Alton Barnes Caution speed bumps	20.70	
27.40	0.40		Give way join major Rd	20.30	
28.40	1.00		Wilcot	19.30	
30.90	2.50		Alton Barnes	16.80	
31.20	0.30		T Lt at T junc Sp Devizes	16.50	

Run to Lacock		Page 6		Leg
➡		Distance 47.70 miles	Time min	Speed mph
Distance		Direction	Information	Dist. to go
Total	Partial			
31.20			T RT sp Devizes	16.50
32.00	0.80		Stanton St Bernard	15.70
33.70	1.70		Allington	14.00
34.70	1.00		Horton	13.00
36.70	2.00		At Rdbt take 2nd exit no sp	11.00
36.90	0.20		At Rdbt take 2nd exit Sp Town Centre	10.80
37.20	0.30		At Rdbt take 2nd exit Sp Devizes A361	10.50
38.10	0.90		At Rdbt take 2nd exit No sp	9.60

Run to Lacock		Page 7		Leg	
⇒		Distance 47.70 miles	Time min	Speed mph	Section
Distance		Direction	Information	Dist. to go	
Total	Partial				
38.30	0.20		At Rdbt take 1st exit sp town centre	9.40	
38.40	0.10		At Rdbt take 2nd exit sp town centre	9.30	
38.50	0.10		At Rdbt take 2nd exit sp Through traffic	9.20	
38.55	0.05		At Rdbt take 3rd exit Sp through traffic	9.15	
38.80	0.25		At Rdbt take 2nd exit sp through traffic	8.90	
38.90	0.10		At Rdbt take 3rd exit No sp	8.80	
39.10	0.20		Trt sp Chippenham A342	8.60	
40.00	0.90		Rowde	7.70	

Run to Lacock		Page 8		Leg	
➔		Distance	Time	Speed	Section
		47.70 miles	min	mph	
Distance		Direction	Information	Dist. to go	
Total	Partial				
41.10	1.10		Bromham	6.60	
41.40	0.30		St Edith's Marsh Bromham	6.30	
44.20	2.80		Sandy Lane	3.50	
44.50	0.30		T Lt sp Lacock	3.20	
47.10	2.60		Lacock	0.60	
47.70	0.60		T Lt into car park	0.00	