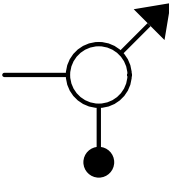
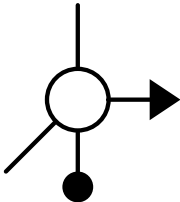
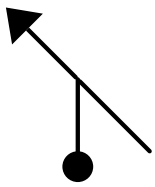
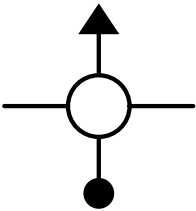

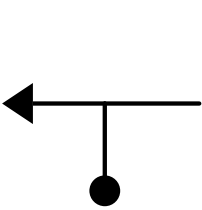
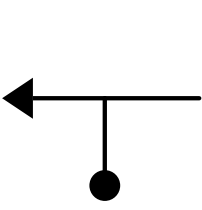
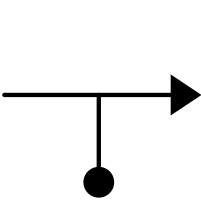



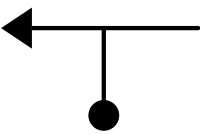

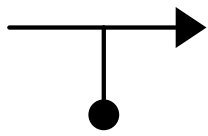

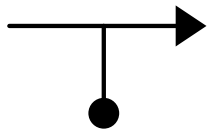
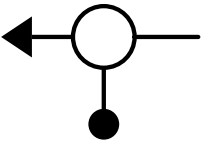
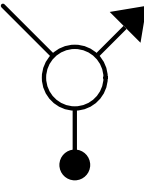
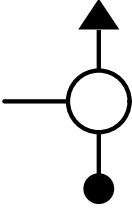

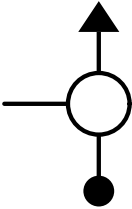
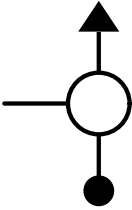

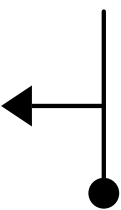
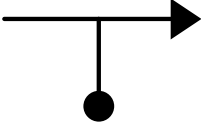

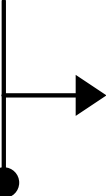
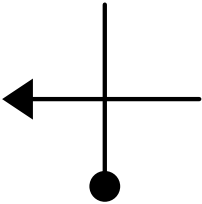

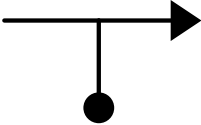
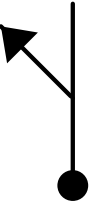
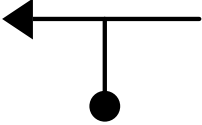
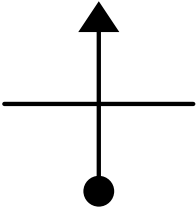
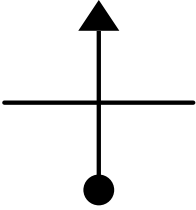
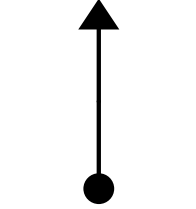
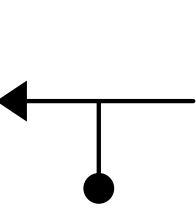
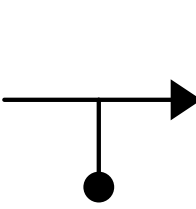
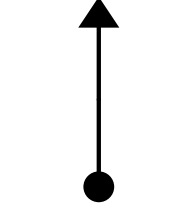
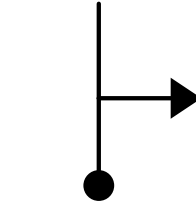
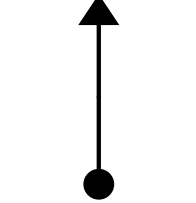


Run to Aston Pottery			Page 1
From Chieveley services			
To Aston pottery		Distance	35.0 miles
Leg		Section	Time min
			Speed mph
Total	Partial		At Rdbt take 2nd exit sp M4 zero trip
0.0	0.0		
Total	Partial		At rbt take 3rd exit to M4
0.1	0.1		
Total	Partial		Join A34 and move to 3rd lane
0.2	0.1		
Total	Partial		At Rdbt take 2nd exit spA34 North Oxford
0.3	0.1		
Total	Partial		Fork left sp Chieveley
0.7	0.4		
Total	Partial		At t jct t left sp Chieveley
1.0	0.3		
Total	Partial		T left sp Winterbourne (School Road)
1.3	0.3		
Total	Partial		T RT at t jct sp Wantage B4494
2.9	1.6		

Run to Aston Pottery			Page 2
From Chieveley services			
To Aston pottery		Distance	35.0 miles
Leg		Section	Time min
			Speed mph
Total	Partial		Brightwalton Holt
6.1	3.2		
Total	Partial		Fork RT at X rds sp Catmore
7.5	1.4		
Total	Partial		West Ilsley
10.2	2.7		
Total	Partial		T Lt at t jct sp Farnborough
10.3	0.1		
Total	Partial		Farnborough
12.8	2.5		
Total	Partial		T RT at T jct sp Wantage
13.8	1.0		
Total	Partial		Wantage
17.5	3.7		
Total	Partial		At t jct t RT sp All other routes
17.8	0.3		

Run to Aston Pottery			Page 3
From Chieveley services			
To Aston pottery		Distance	35.0 miles
Leg		Section	Time min
			Speed mph
Total	Partial		At Rdbt take 1st exit sp Grove A417
18.1	0.3		
Total	Partial		At rbt take 2nd exit Sp All routes
18.2	0.1		
Total	Partial		At Rdbt take 2nd exit sp Oxford A338
18.5	0.3		
Total	Partial		Grove
18.9	0.4		
Total	Partial		At rbt take 2nd exit sp Oxford A338
18.9			
Total	Partial		At Rdbt take 2nd exit sp Oxford A 338
20.4	1.5		
Total	Partial		East Hanney
21.4	1.0		
Total	Partial		T Lt sp West Hanney
21.9	0.5		

Run to Aston Pottery			Page 4
From	Chieveley services		Distance 35.0 miles
To	Aston pottery		
Leg	Section		Time min
			Speed mph
Total	Partial		Turn right at T Junc SP West Hanney (Main St)
22.4	0.5		
Total	Partial		West Hanney
22.8	0.4		
Total	Partial		Turn rt SP Lyford Winter Lane
23.0	0.2		
Total	Partial		Turn left at X rds SP Lyford
24.2	1.2		
Total	Partial		Charney Bassett
25.7	1.5		
Total	Partial		Turn rt at T junc SP Buckland
25.8	0.1		
Total	Partial		Take Left Fork no sign New Rd
25.9	0.1		
Total	Partial		Turn left at T junc no sign Buckland Rd
26.1	0.2		

Run to Aston Pottery			Page 5
From	Chieveley services		
To	Aston pottery		Distance 35.0 miles
Leg	Section		Time min
			Speed mph
Total	Partial		Straight on at Xrds SP Buckland
28.1	2.0		
Total	Partial		Straight on at X rds Caution A420 SP Faringdon, Buckland Rd
29.2	1.1		
Total	Partial		Buckland
29.3	0.1		
Total	Partial		Turn left at T junc SP Bampton
29.6	0.3		
Total	Partial		Turn rt at T junc SP Bampton
30.0	0.4		
Total	Partial		Buckland Marsh
31.0	1.0		
Total	Partial		Turn Rt SP Standlake B4449 High Street
33.6	2.6		
Total	Partial		Aston
34.8	1.2		

<b>Run to Aston Pottery</b>			Page 6
From Chieveley services			
To Aston pottery		Distance	35.0 miles
		Time	min
Leg	Section		Speed mph
<b>Total</b>	<b>Partial</b>		Arrive at Aston Pottery on left
35.0	0.2		